

PLAN

OF PART OF THE

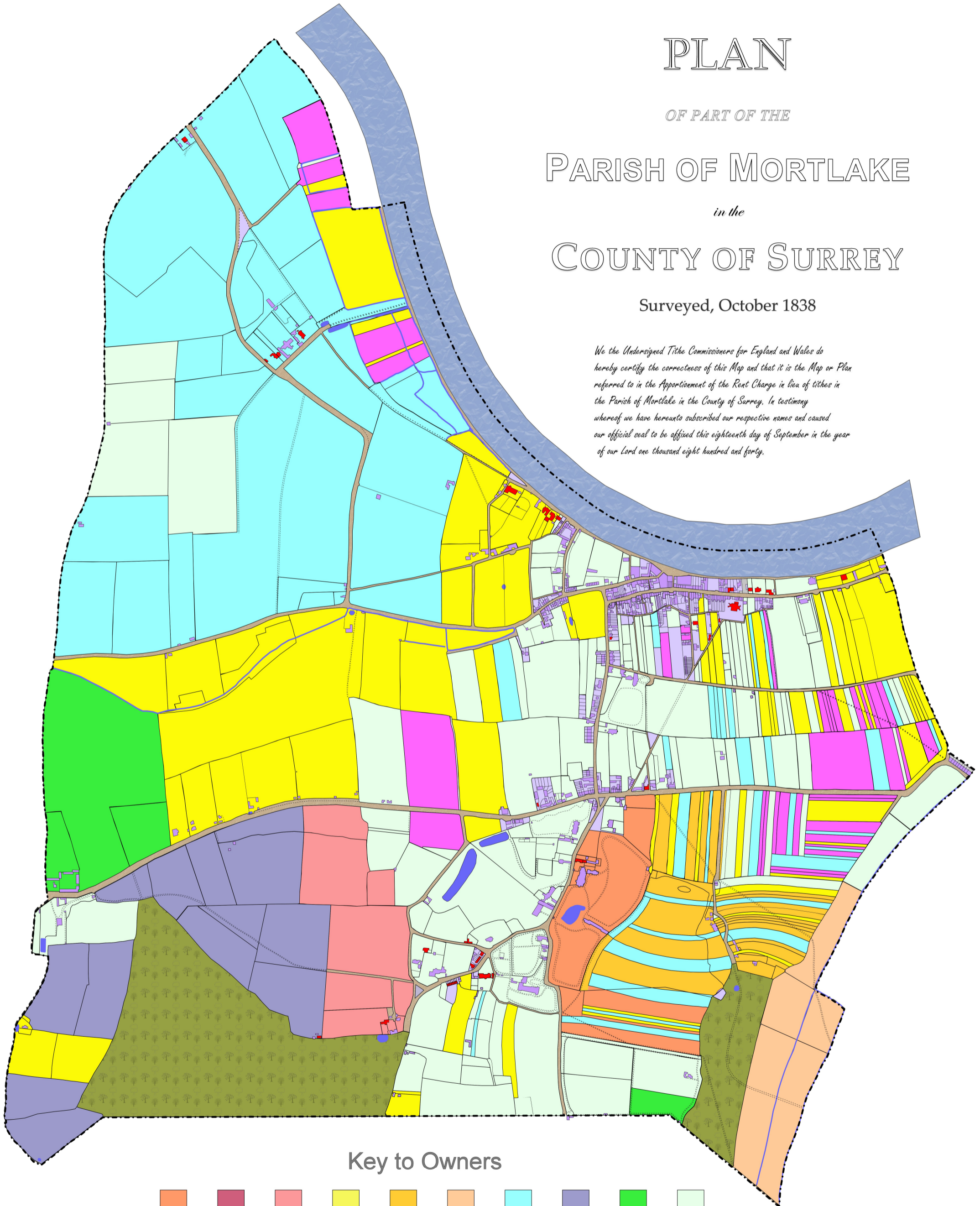
PARISH OF MORTLAKE

in the















COUNTY OF SURREY

Surveyed, October 1838

We the Undersigned Tithe Commissioners for England and Wales do hereby certify the correctness of this Map and that it is the Map or Plan referred to in the Apportionment of the Rent Charge in lieu of tithes in the Parish of Mortlake in the County of Surrey. In testimony whereof we have hereunto subscribed our respective names and caused our official seal to be affixed this eighteenth day of September in the year of our Lord one thousand eight hundred and forty.



Key to Owners

									
Ailesbury	Biggs	Edwards	Fitzgerald	Gilpin	Hodgson	Popham	Price	Commissioner for Woods	Other
									
Houses Surviving	Houses Lost	Commons	Untithed	Water					